



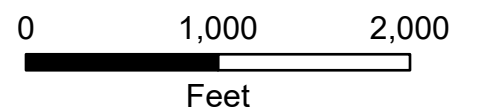


UF Golf

Map F17b

Source: ETM, Alachua County

-  Proposed UF Institutional
-  Institutional
-  Low Density Residential
-  Rural/Agriculture



ETM
 ENGLAND-THIMS & MILLER
 14775 Old St. Augustine Road, Jacksonville, Florida 32258
 904.642.8990 | www.etmgeo.com | www.etminc.com

DISCLAIMER: INFORMATION ON THIS MAP IS SUBJECT TO CONTINUOUS MODIFICATION AND UPDATING. ENGLAND-THIMS & MILLER, INC. (ETM) OFFERS NO WARRANTY, EITHER EXPRESSED OR IMPLIED OF THE CONTENT, ACCURACY, OR FITNESS FOR ANY PARTICULAR PURPOSE OF THE INFORMATION INCLUDED HEREON. LIKEWISE, ETM SHALL NOT BE RESPONSIBLE IN ANY WAY FOR ACCURACY OR COMPLETENESS OF THE INFORMATION CONTAINED HEREON. NOT AUTHORIZED FOR DISTRIBUTION OR REPRODUCTION IN ANY FORM.