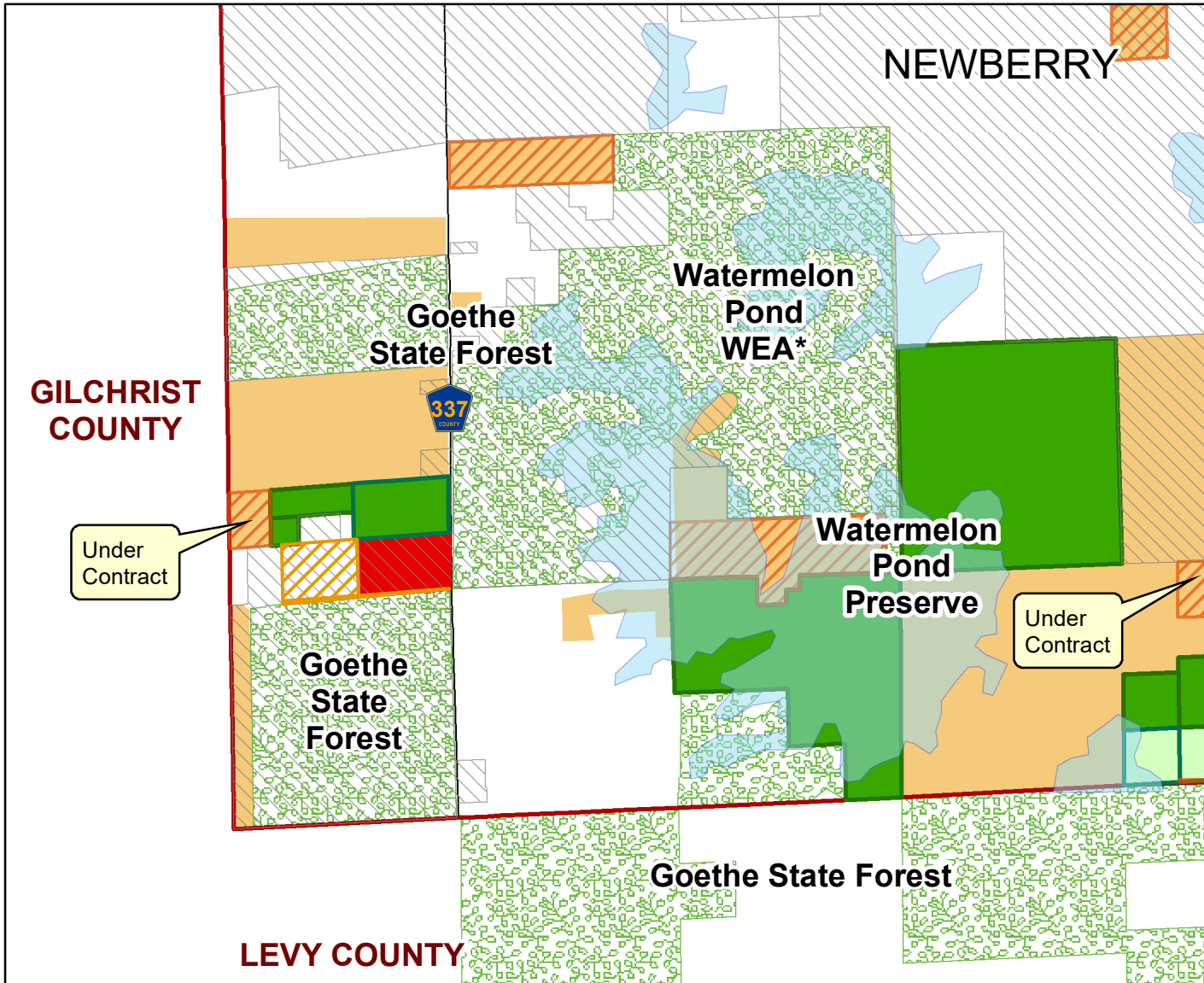












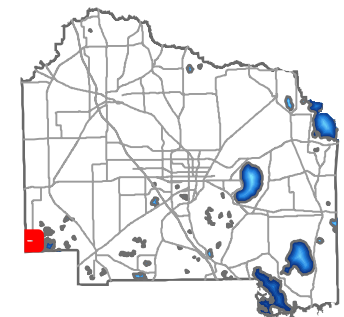


Watermelon Pond - You Jau W Trustee Location Map



Legend

-  Yoh Parcel (66.25 ac)
-  ACF Preserve
-  Conservation Easement
-  ACTIVE ACQUISITION
-  Partner Conservation Lands
-  ACF Project Areas
-  Lakes
-  Municipal Boundaries
-  County Boundary



DISCLAIMER: This map and the spatial data it contains are made available as a public service, to be used for reference purposes only. The Alachua County Environmental Protection Department provides this information AS IS without warranty of any kind. The quality of the data is dependent on the various sources from which each data layer is obtained.

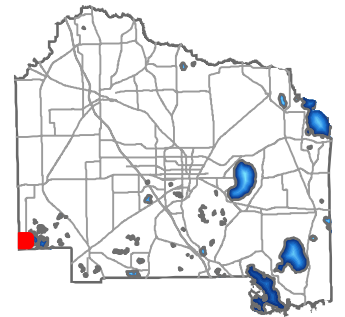


Watermelon Pond - Yoh Jau W Trustee Parcel Map



Legend

- Yoh Parcel (66.25 ac)
- ACF Preserve
- Conservation Easement
- Active Acquisition List
- Conservation Lands



DISCLAIMER: This map and the spatial data it contains are made available as a public service, to be used for reference purposes only. The Alachua County Environmental Protection Department provides this information AS IS without warranty of any kind. The quality of the data is dependent on the various sources from which each data layer is obtained.