

Target Area Polygons for Broadband Infrastructure Expansion

Target area polygons for Broadband Infrastructure expansion are shown in green. Much of the rural area currently without broadband has been awarded through Broadband Opportunity or Capital Fund grants. These areas are still in consideration for additional broadband expansion. Local maps show areas without current broadband grants that have low percentages of Broadband Service Locations served.

Legend

■ Broadband Target Areas

Broadband Grants Awarded

- Broadband Opportunity Round 1 Awards
- Broadband Opportunity Round 2 Awards
- Capital Project Fund Awards

Road Type

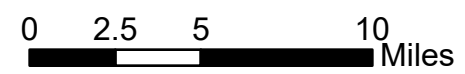
- Primary
- Ramp
- Secondary

Municipalities

- Alachua
- Archer
- Gainesville
- Hawthorne
- High Springs
- LaCrosse
- Micanopy
- Newberry
- Unincorporated
- Waldo

Other

- Water Bodies
- County Boundary

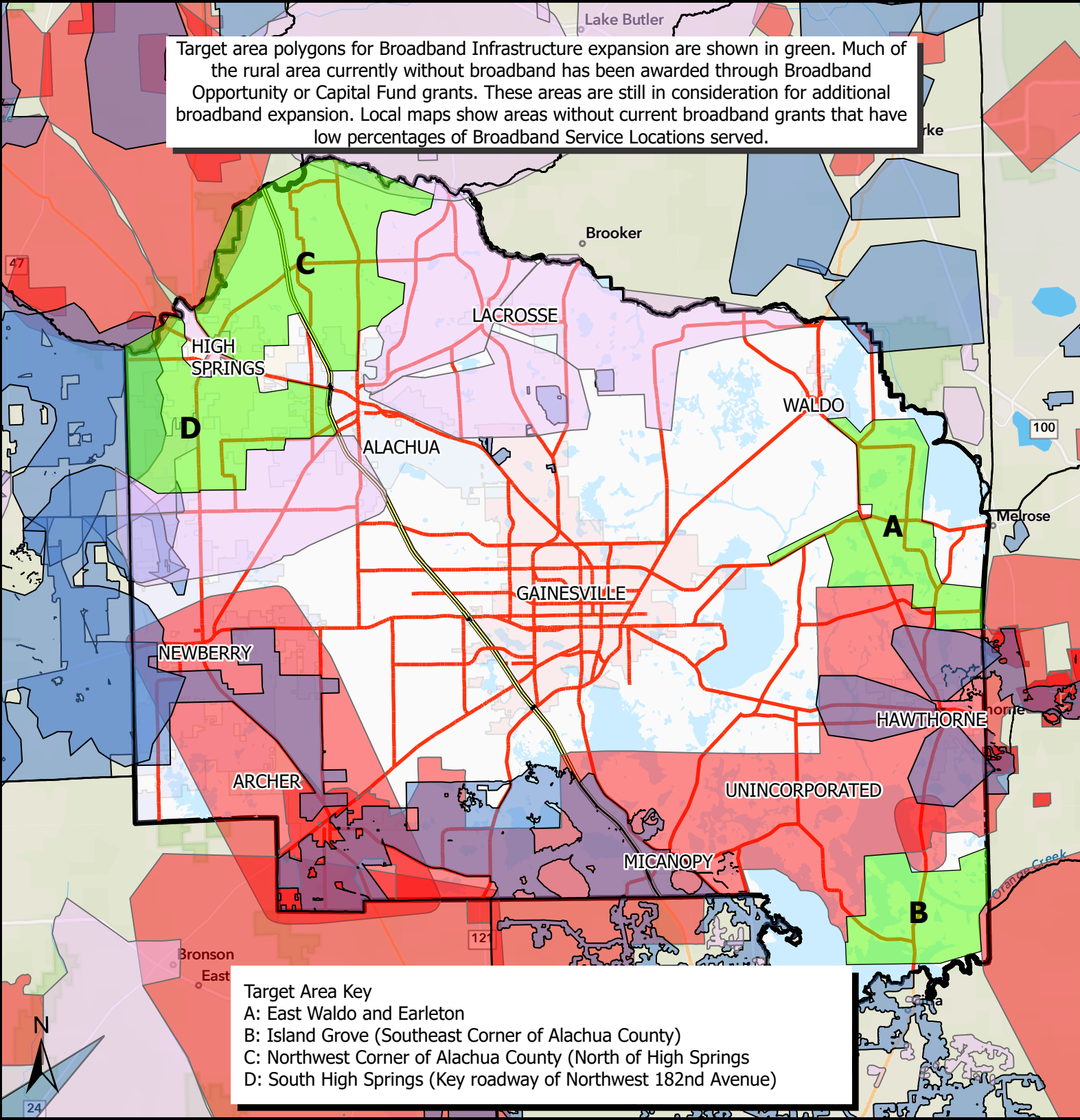


NO WARRANTIES: This map and the data are available "as is".

Sources: Alachua County, FL Commerce Broadband, FCC, ESRI

Created By: Alachua County Broadband Initiative

Target Area Key
 A: East Waldo and Earleton
 B: Island Grove (Southeast Corner of Alachua County)
 C: Northwest Corner of Alachua County (North of High Springs)
 D: South High Springs (Key roadway of Northwest 182nd Avenue)




Target area polygons for Broadband Infrastructure expansion are shown in green. Much of the rural area currently without broadband has been awarded through Broadband Opportunity or Capital Fund grants. These areas are still in consideration for additional broadband expansion. Local maps show areas without current broadband grants that have low percentages of Broadband Service Locations served.

Target Area Polygons for Broadband Infrastructure Expansion

Legend

- Broadband Target Areas
- Broadband Grants Awarded**
- Broadband Opportunity Round 1 Awards
- Broadband Opportunity Round 2 Awards
- Capital Project Fund Awards
- Road Type**
- Local
- Primary
- Ramp
- Secondary
- Municipalities**
- Alachua
- Archer
- Gainesville
- Hawthorne
- High Springs
- LaCrosse
- Micanopy
- Newberry
- Unincorporated
- Waldo
- Other**
- Water Bodies
- County Boundary

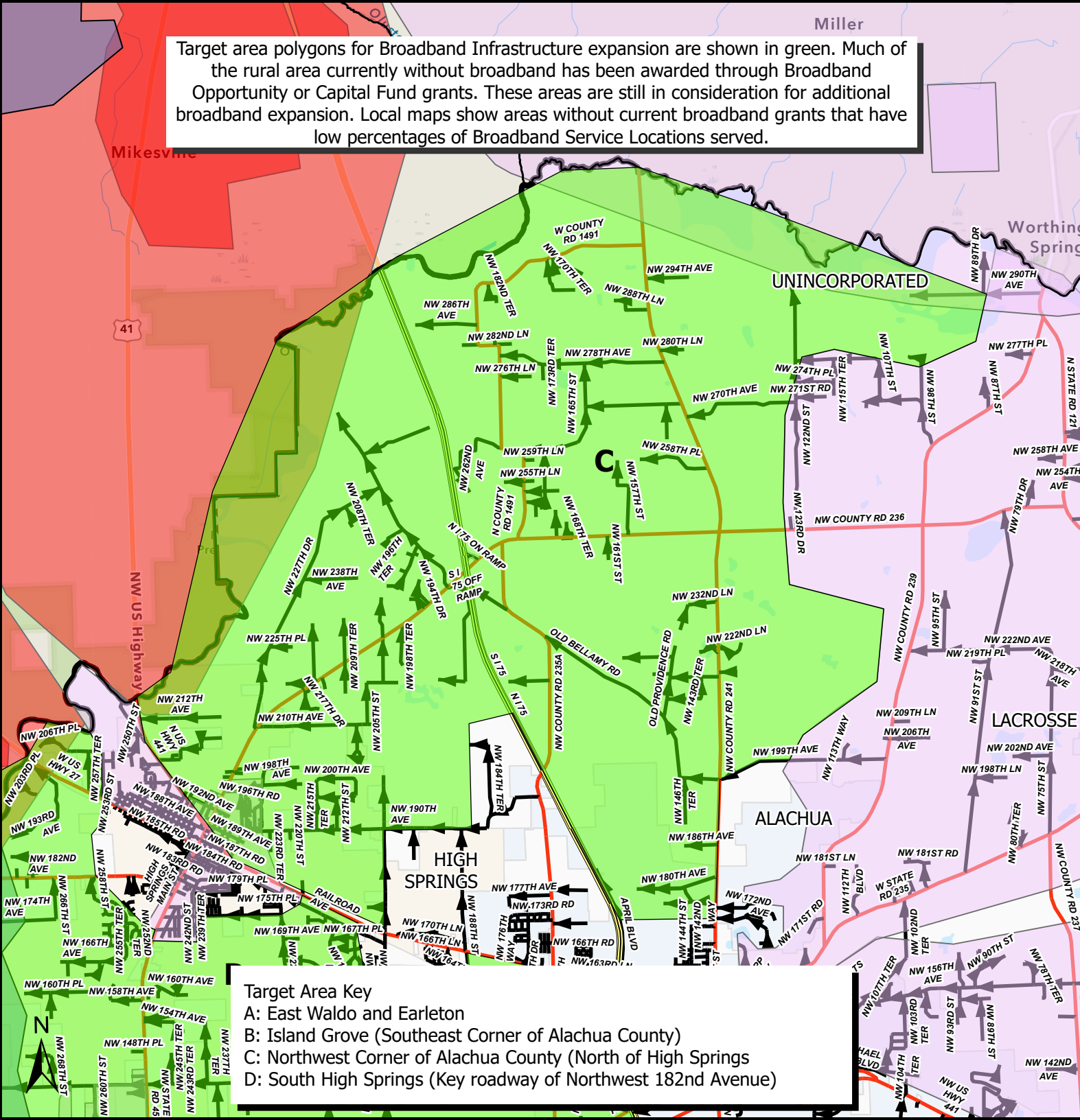


NO WARRANTIES: This map and the data are available "as is".

Sources: Alachua County, FL Commerce Broadband, FCC, ESRI

Created By: Alachua County Broadband Initiative

Target Area Key
 A: East Waldo and Earleton
 B: Island Grove (Southeast Corner of Alachua County)
 C: Northwest Corner of Alachua County (North of High Springs)
 D: South High Springs (Key roadway of Northwest 182nd Avenue)



Target Area Polygons for Broadband Infrastructure Expansion

Target area polygons for Broadband Infrastructure expansion are shown in green. Much of the rural area currently without broadband has been awarded through Broadband Opportunity or Capital Fund grants. These areas are still in consideration for additional broadband expansion. Local maps show areas without current broadband grants that have low percentages of Broadband Service Locations served.

Legend

- Broadband Target Areas
- Broadband Grants Awarded**
 - Broadband Opportunity Round 1 Awards
 - Broadband Opportunity Round 2 Awards
 - Capital Project Fund Awards
- Road Type**
 - Local
 - Primary
 - Ramp
 - Secondary
- Municipalities**
 - Alachua
 - Archer
 - Gainesville
 - Hawthorne
 - High Springs
 - LaCrosse
 - Micanopy
 - Newberry
 - Unincorporated
 - Waldo
- Other**
 - Water Bodies
 - County Boundary

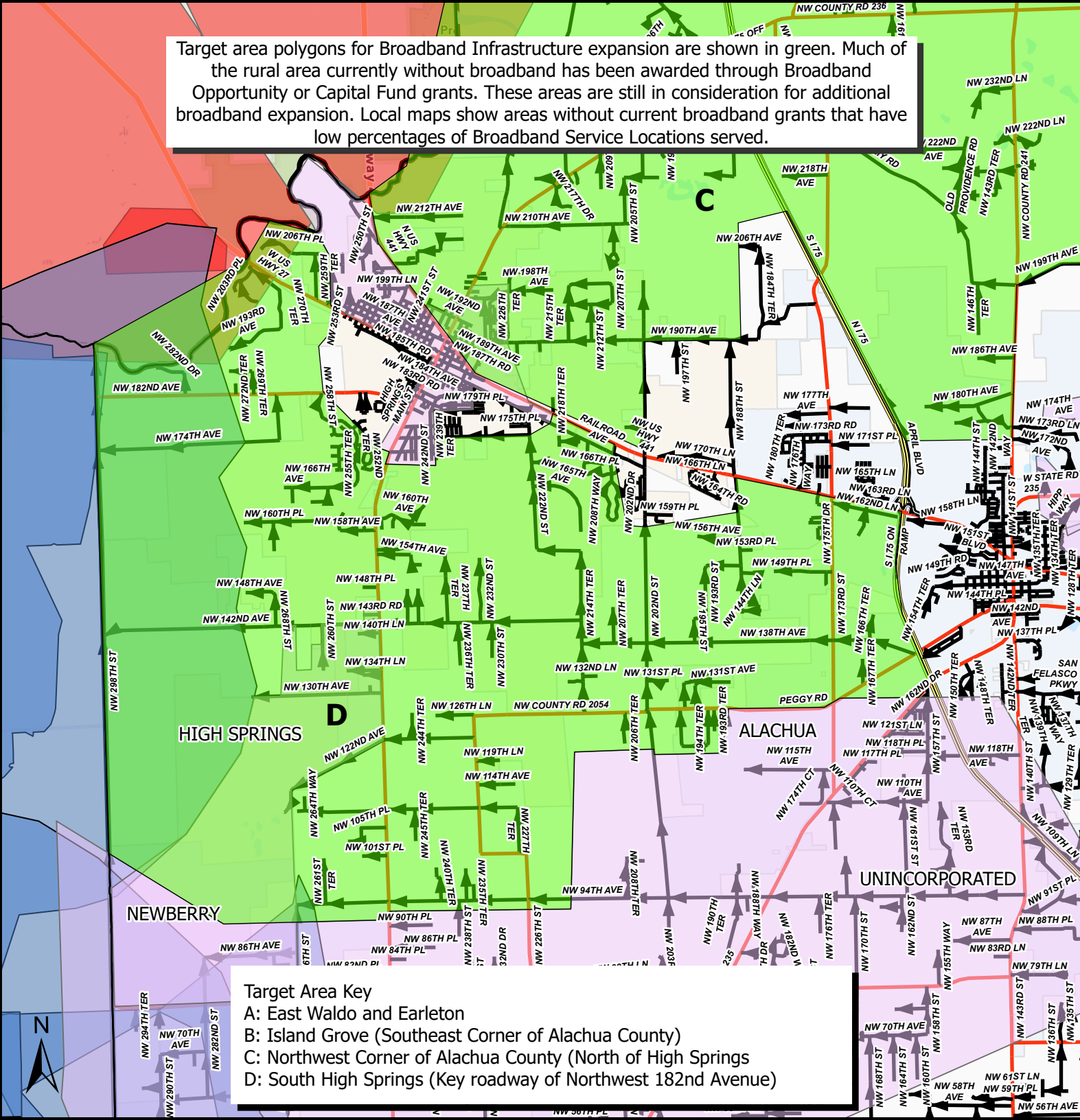


NO WARRANTIES: This map and the data are available "as is".

Sources: Alachua County, FL Commerce Broadband, FCC, ESRI

Created By: Alachua County Broadband Initiative

Target Area Key
 A: East Waldo and Earleton
 B: Island Grove (Southeast Corner of Alachua County)
 C: Northwest Corner of Alachua County (North of High Springs)
 D: South High Springs (Key roadway of Northwest 182nd Avenue)



Target area polygons for Broadband Infrastructure expansion are shown in green. Much of the rural area currently without broadband has been awarded through Broadband Opportunity or Capital Fund grants. These areas are still in consideration for additional broadband expansion. Local maps show areas without current broadband grants that have low percentages of Broadband Service Locations served.

Target Area Polygons for Broadband Infrastructure Expansion

Legend

Broadband Target Areas

Broadband Grants Awarded

Broadband Opportunity Round 1 Awards

Broadband Opportunity Round 2 Awards

Capital Project Fund Awards

Road Type

Local

Primary

Ramp

Secondary

Municipalities

Alachua

Archer

Gainesville

Hawthorne

High Springs

LaCrosse

Micanopy

Newberry

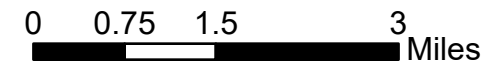
Unincorporated

Waldo

Other

Water Bodies

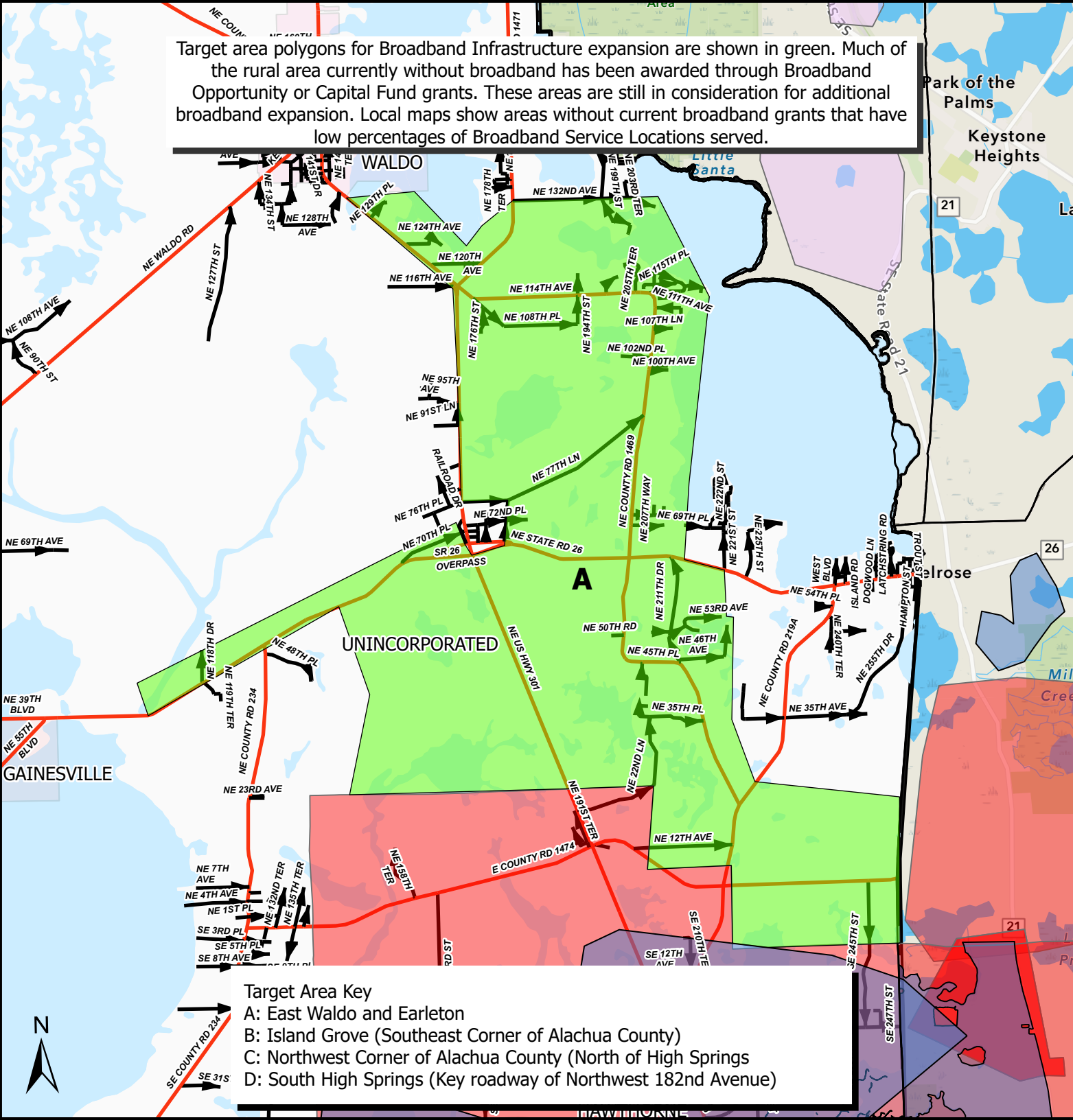
County Boundary



NO WARRANTIES: This map and the data are available "as is".

Sources: Alachua County, FL Commerce Broadband, FCC, ESRI

Created By: Alachua County Broadband Initiative



Target Area Key

A: East Waldo and Earleton

B: Island Grove (Southeast Corner of Alachua County)

C: Northwest Corner of Alachua County (North of High Springs)

D: South High Springs (Key roadway of Northwest 182nd Avenue)



Target area polygons for Broadband Infrastructure expansion are shown in green. Much of the rural area currently without broadband has been awarded through Broadband Opportunity or Capital Fund grants. These areas are still in consideration for additional broadband expansion. Local maps show areas without current broadband grants that have low percentages of Broadband Service Locations served.

Target Area Polygons for Broadband Infrastructure Expansion

Legend

Broadband Target Areas

Broadband Grants Awarded

Broadband Opportunity Round 1 Awards

Broadband Opportunity Round 2 Awards

Capital Project Fund Awards

Road Type

Local

Primary

Ramp

Secondary

Municipalities

Alachua

Archer

Gainesville

Hawthorne

High Springs

LaCrosse

Micanopy

Newberry


Unincorporated

Waldo

Other

Water Bodies

County Boundary



NO WARRANTIES: This map and the data are available "as is".

Sources: Alachua County, FL Commerce Broadband, FCC, ESRI

Created By: Alachua County Broadband Initiative

UNINCORPORATED

B

Target Area Key
 A: East Waldo and Earleton
 B: Island Grove (Southeast Corner of Alachua County)
 C: Northwest Corner of Alachua County (North of High Springs)
 D: South High Springs (Key roadway of Northwest 182nd Avenue)

