



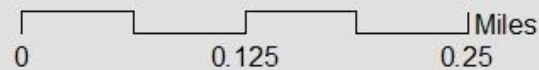


# Watermelon Pond - Dumford and Palmer Parcel Map



### Legend

-  Dumford & Palmer Parcel (68.5 ac)
-  Partner Conservation Lands



DISCLAIMER: This map and the spatial data it contains are made available as a public service, to be used for reference purposes only. The Alachua County Environmental Protection Department provides this information AS IS without warranty of any kind. The quality of the data is dependent on the various sources from which each data layer is obtained.