



SUN Trail Application:

Waldo Greenway Extension

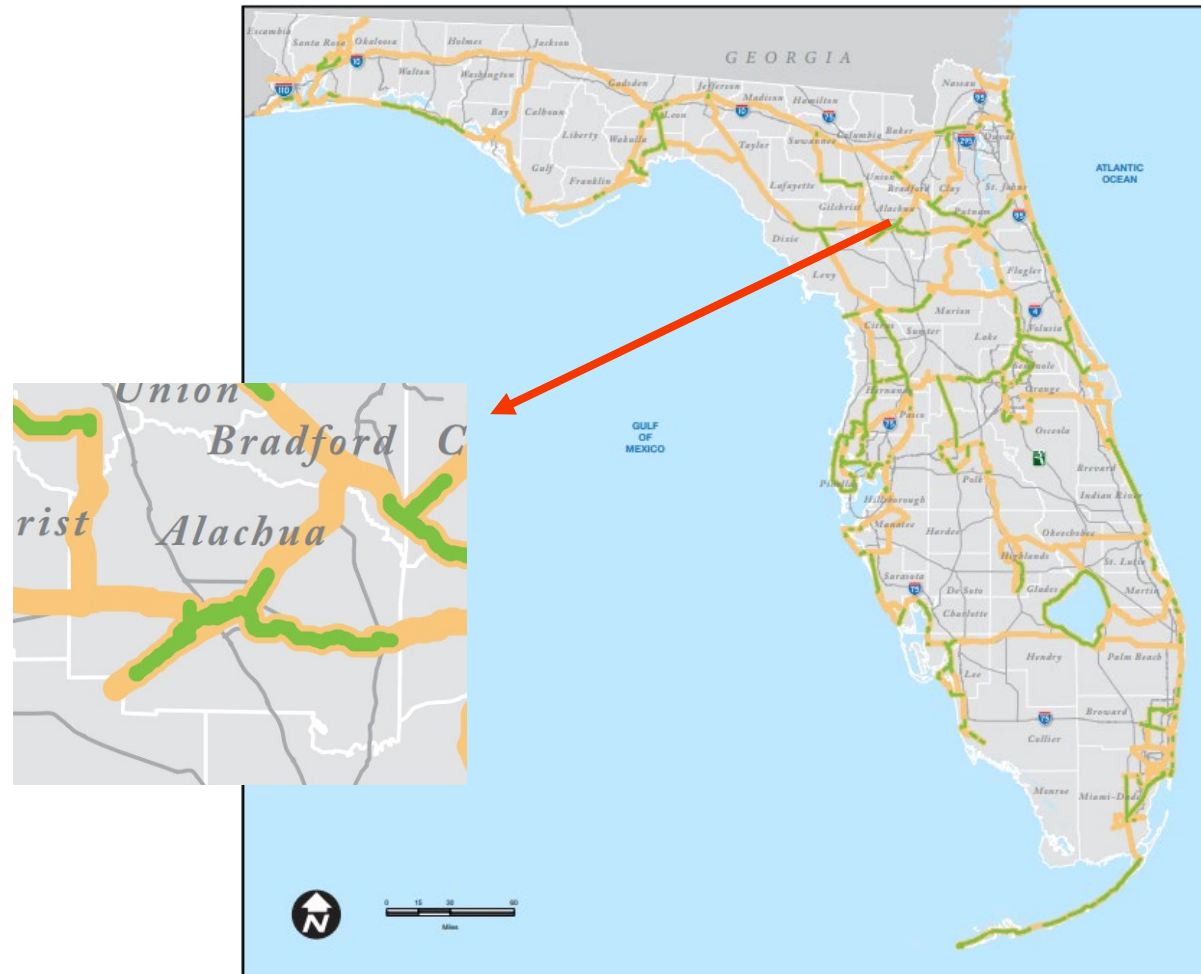
Alison Moss, AICP



SUN Trail Grant Program – *What is it?*

The Shared-Use Nonmotorized (SUN) Trail program provides funding for the development of a statewide system of interconnected paved multi-use trails (SUN Trail network) for bicyclists and pedestrians, physically separated from the road.

The SUN Trail network is a refined version of the Florida Greenways and Trails System (FGTS) Plan's Land Trail Priority network.

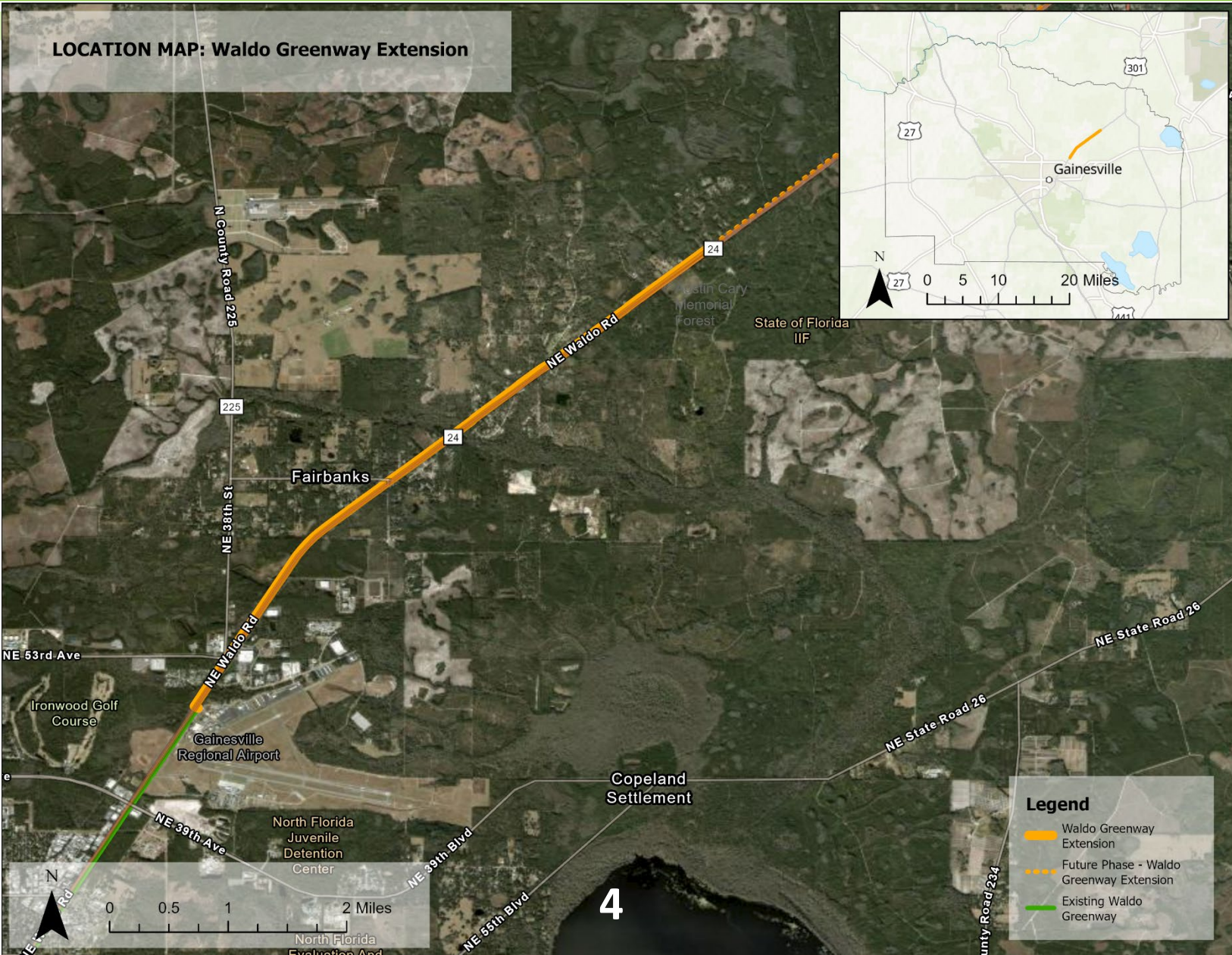


Waldo Greenway Extension

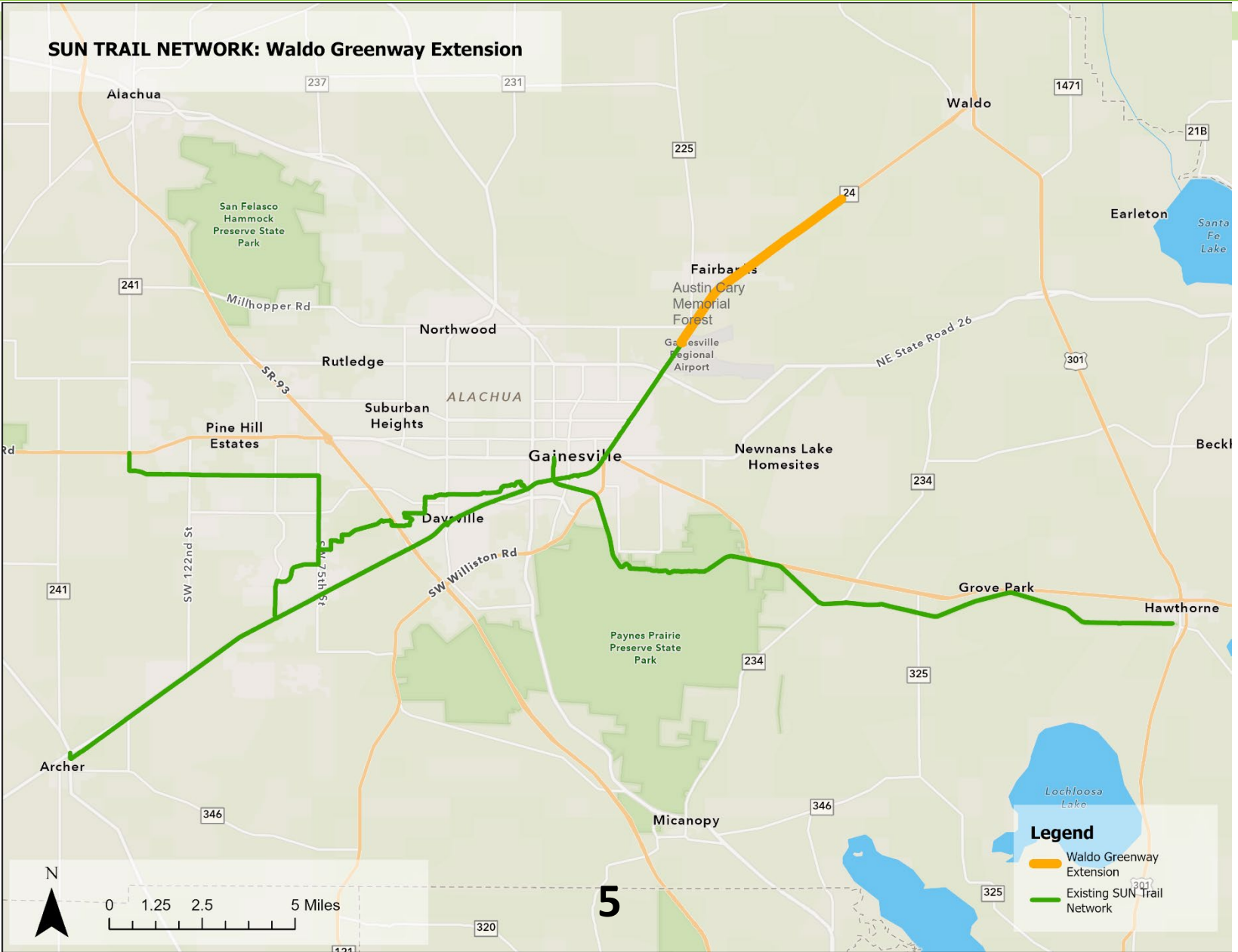
- **Project Description:** 12' wide path on east side of SR 24 Waldo Rd; whole project: 9 miles
- Phase 1: 5.5 miles, from NE 47th Ave to Austin Cary Memorial Forest (ACMF)
- **Opportunities:** “All Ages & Abilities” trail from Gainesville to Waldo; scenic vistas; nature tie-in (ACMF)
- **Challenges:** Significant stormwater/drainage infrastructure work, sloping topography
- TA Grant previously applied for
- Project more grant-competitive if designed
- **Cost to Design:** \$600K
- **Next Steps/Milestones:** Board to provide direction



Waldo Greenway Extension



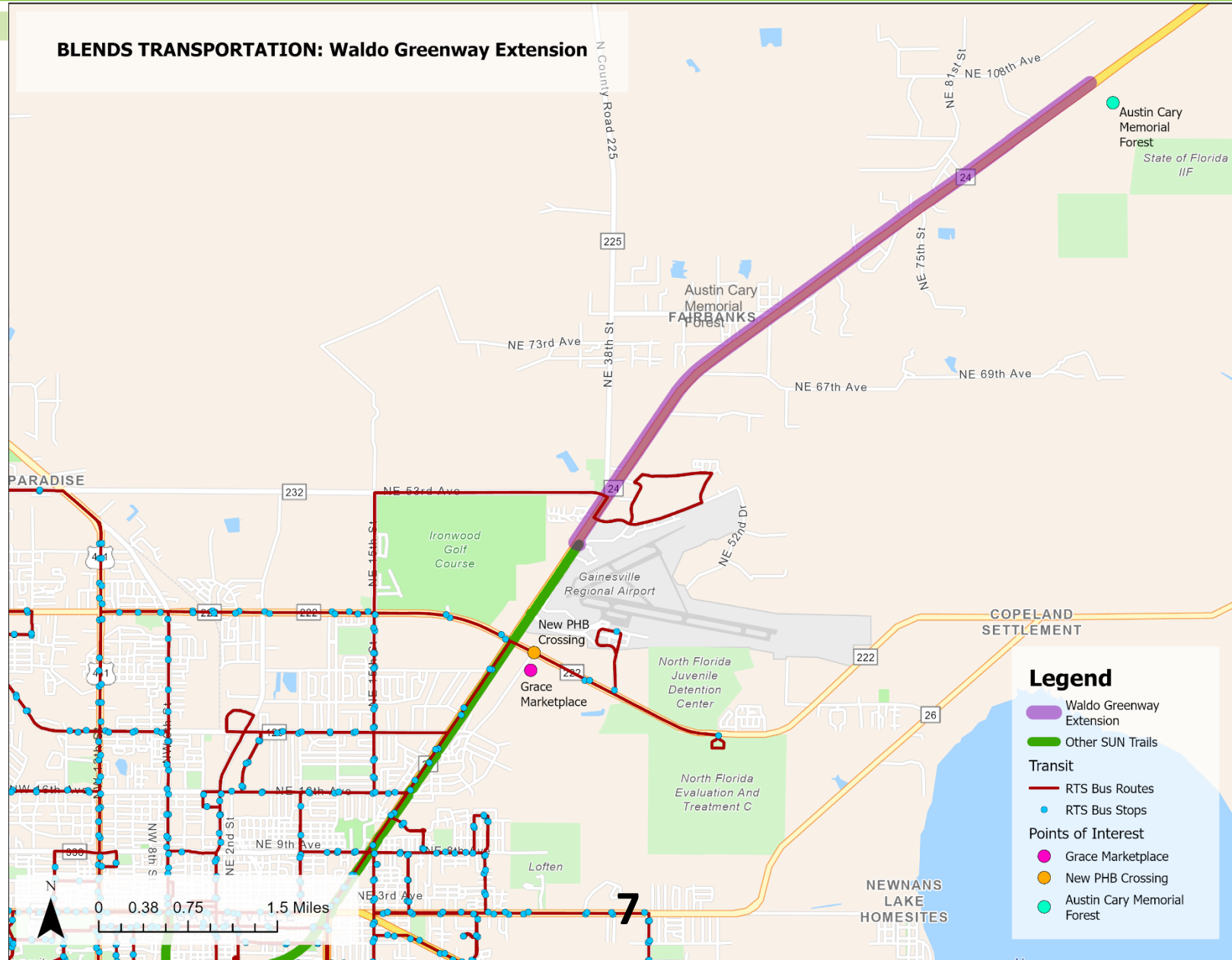
Waldo Greenway Extension



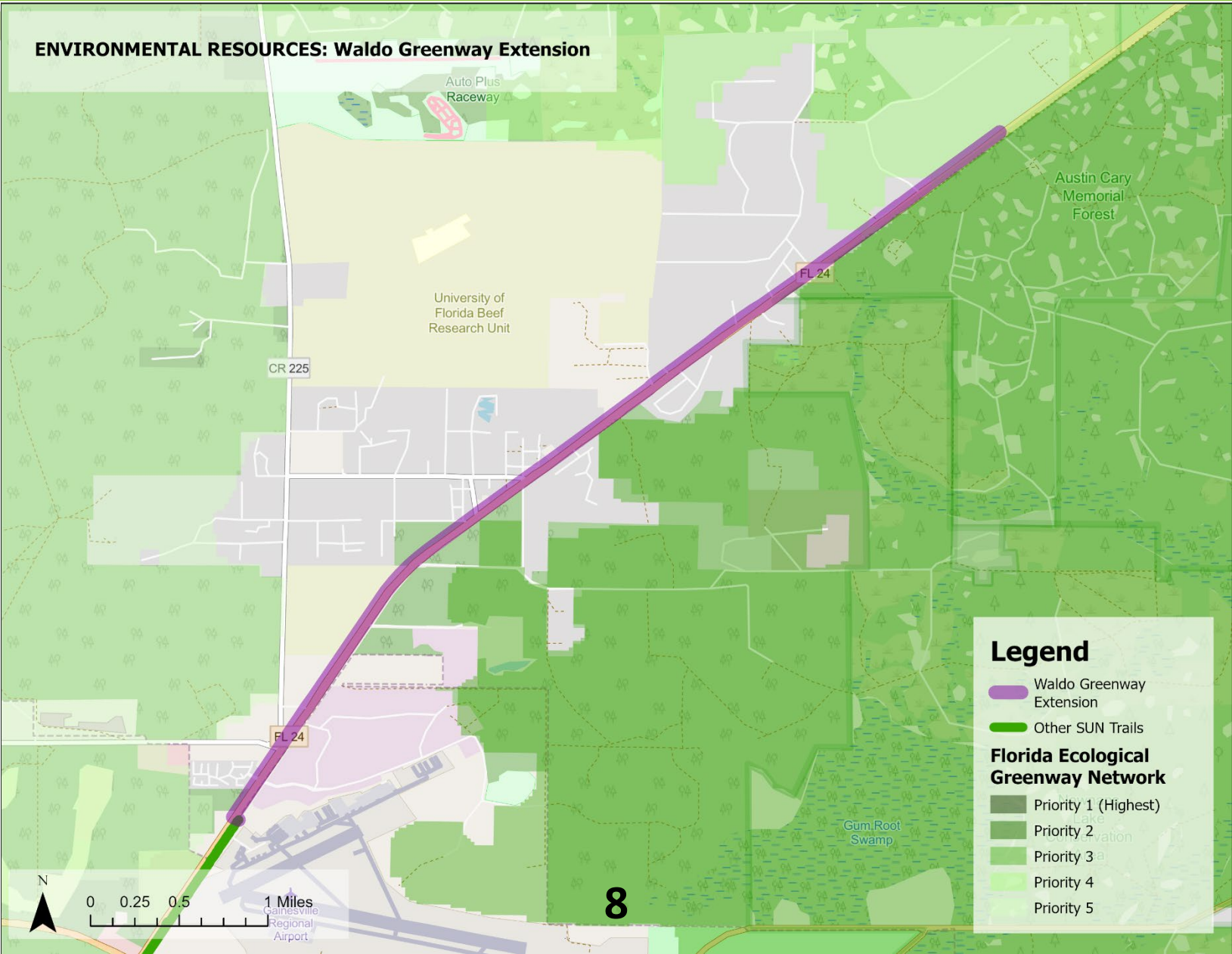
Waldo Greenway Extension



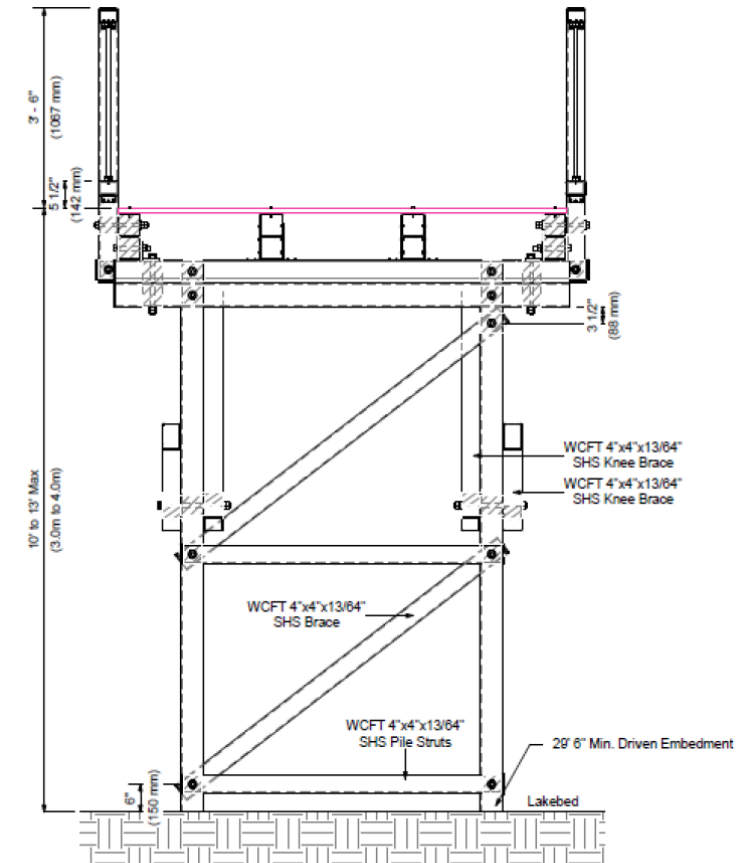
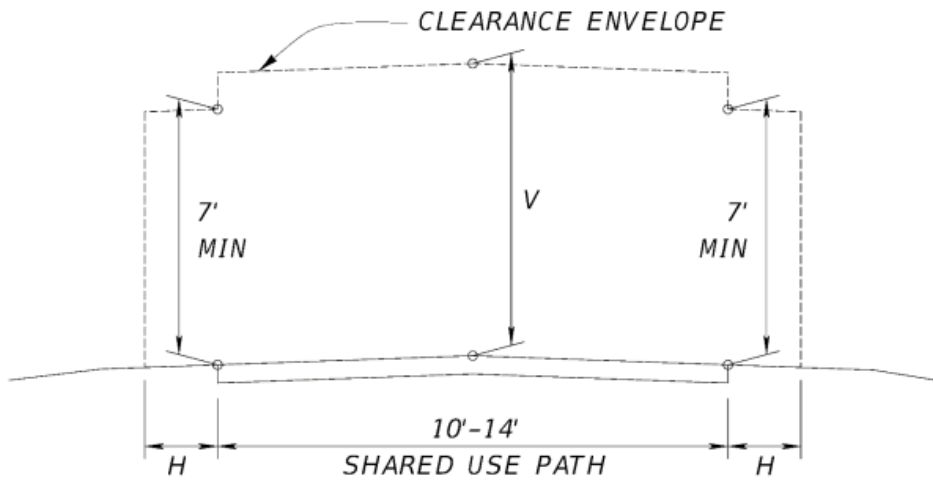
Waldo Greenway Extension



Waldo Greenway Extension



Waldo Greenway Extension – Conceptual Sections



Typical Cross Section for Standard Boardwalk Section with Maximum 15' Elevation – No Construction Loads

Waldo Greenway Extension – Budget & Schedule

Staff is requesting \$956,118 and one year to complete design ('plans, specs and estimates') for this project.

Upon completion of final design, Staff intends to pursue an additional SUN Trail grant for construction.



SUN Trail – Waldo Greenway Extension

Staff Recommendation –

Transmit the SUN Trail grant application for Waldo Greenway Extension to FDOT.





Questions?

Alison Moss, AICP
Sr. Transportation Planner
Growth Management
amoss@alachuacounty.us
352-374-5249 ext. 4574 (office)

